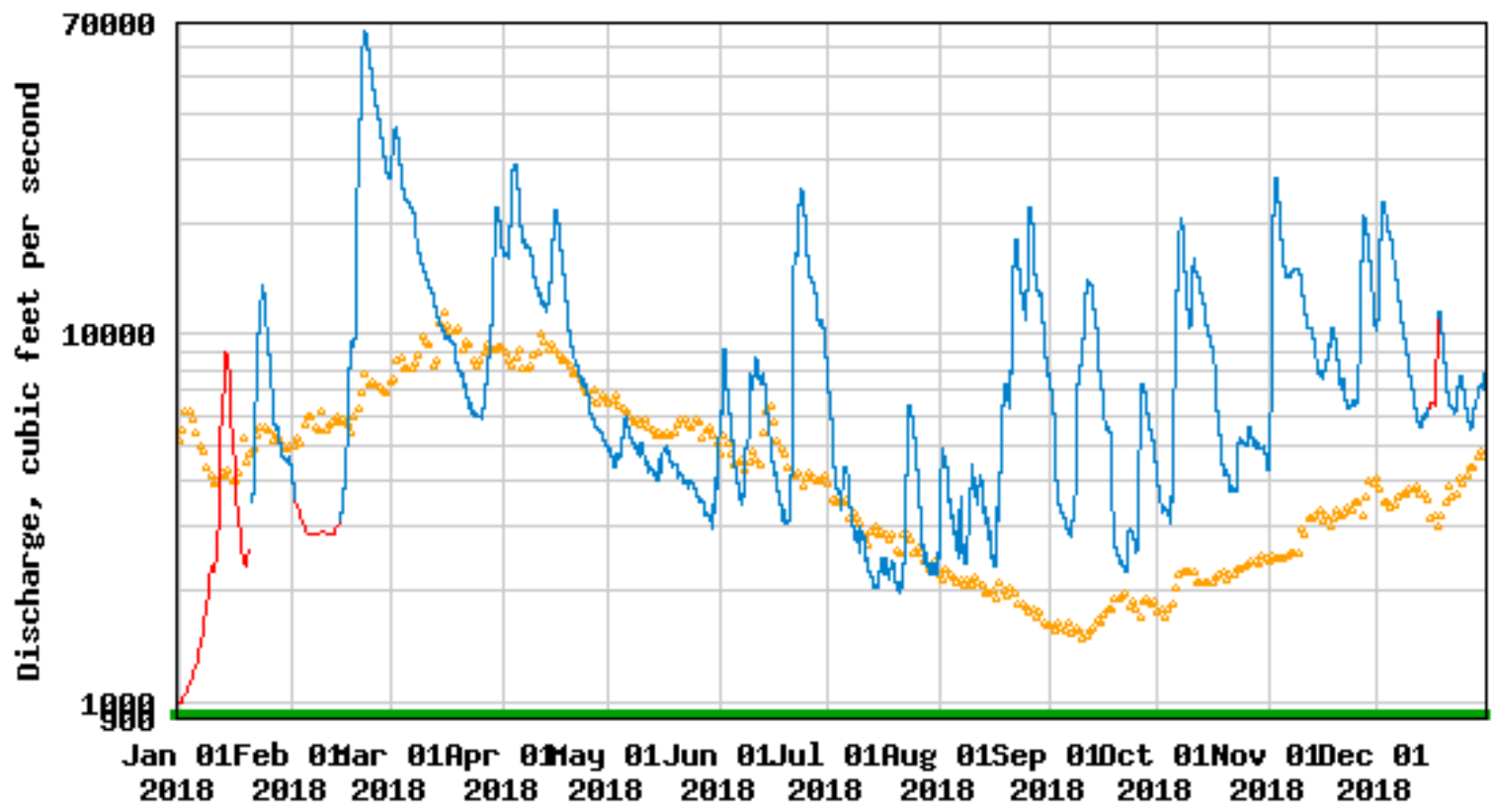


Streamflow Hydrographs

Event versus continuous flow hydrographs

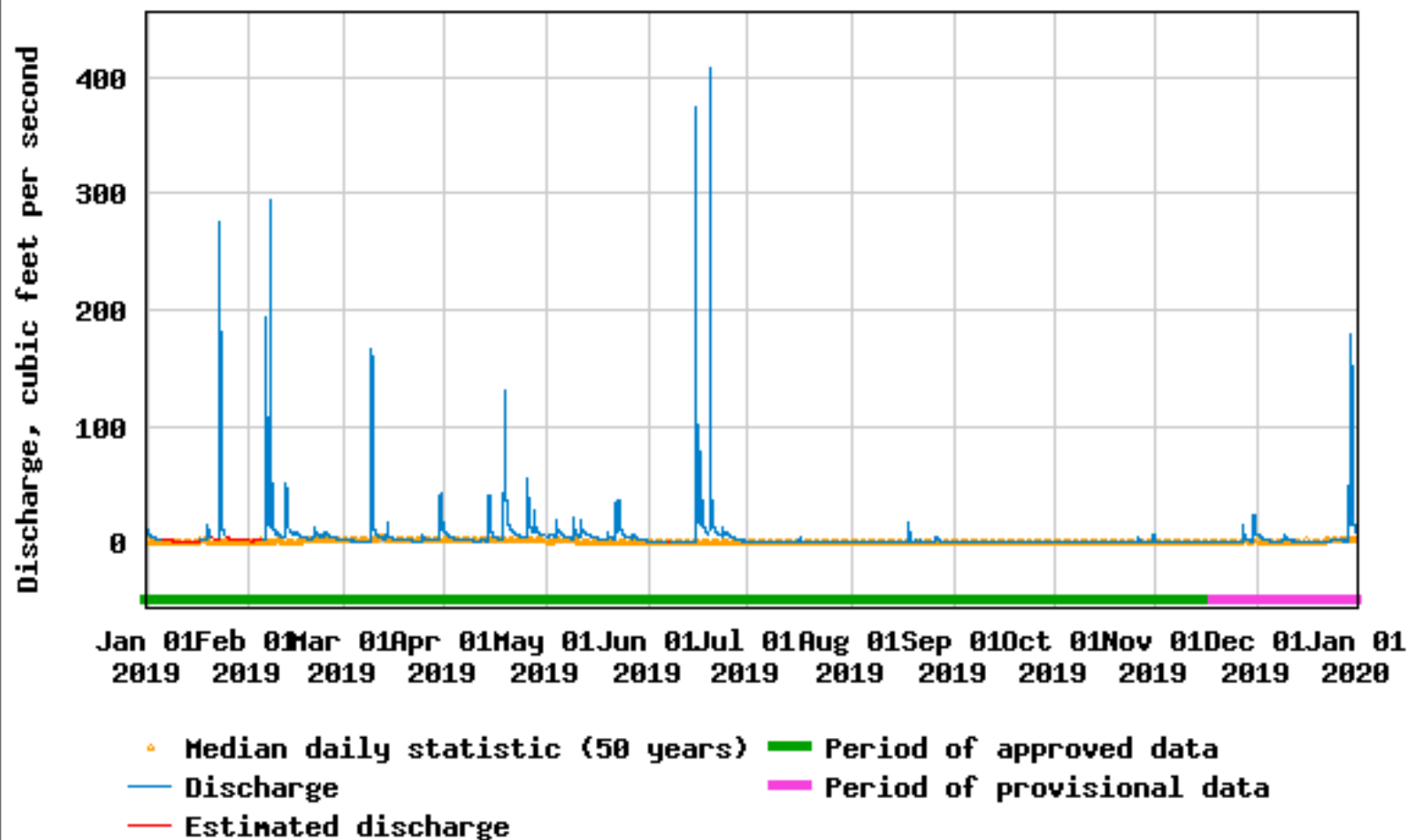


USGS 03335500 WABASH RIVER AT LAFAYETTE, IN



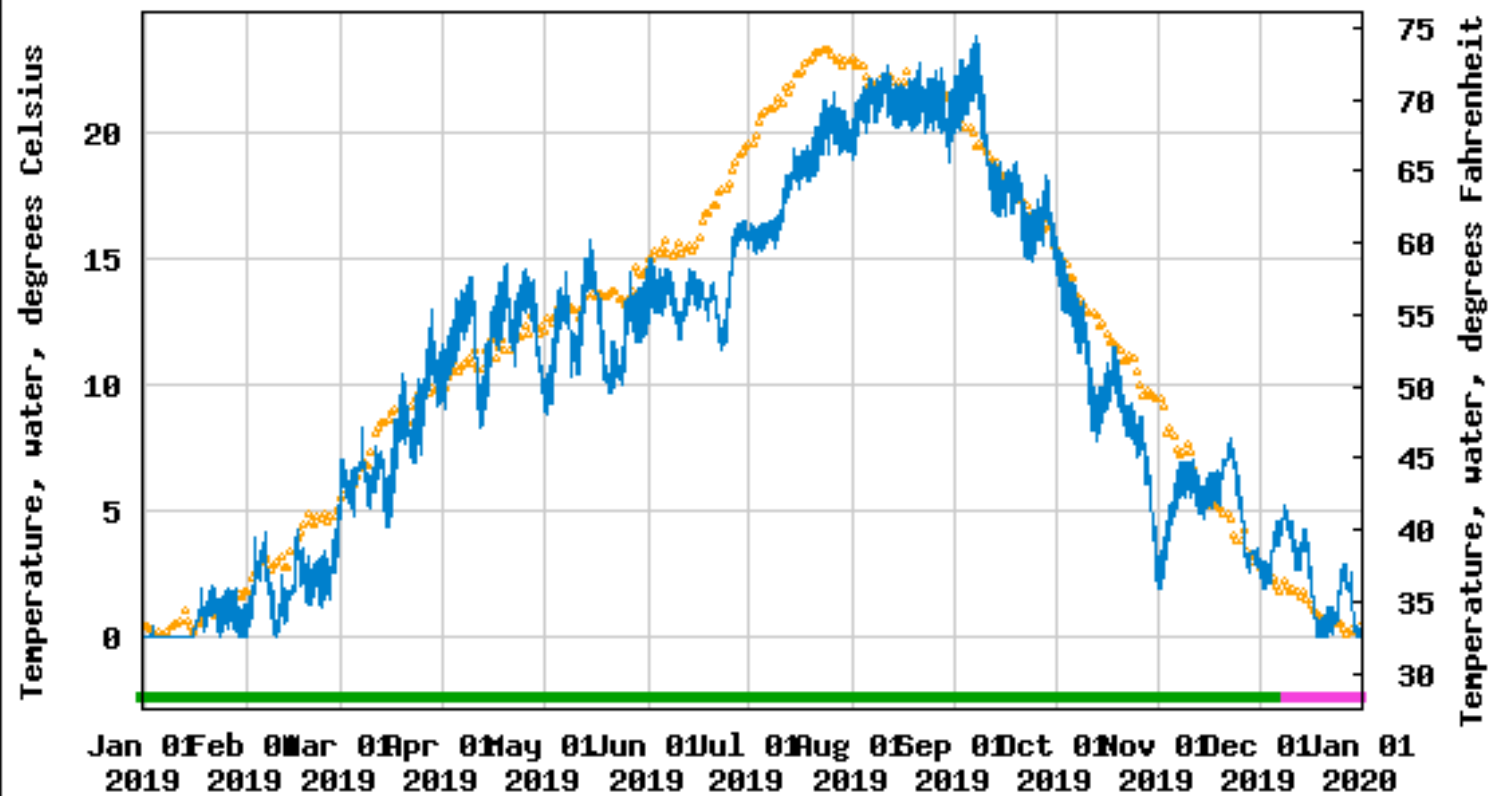
• Median daily statistic (96 years) — Estimated discharge
— Discharge — Period of approved data

USGS 03357350 PLUM CREEK NEAR BAINBRIDGE, IN





USGS 09163500 COLORADO RIVER NEAR COLORADO-UTAH STATE LINE



• Median daily statistic (24 years) — Period of approved data
— Temperature — Period of provisional data

What do you know now?

- Event versus continuous hydrograph
- Perennial stream
- Ephemeral stream
- Snow fed river